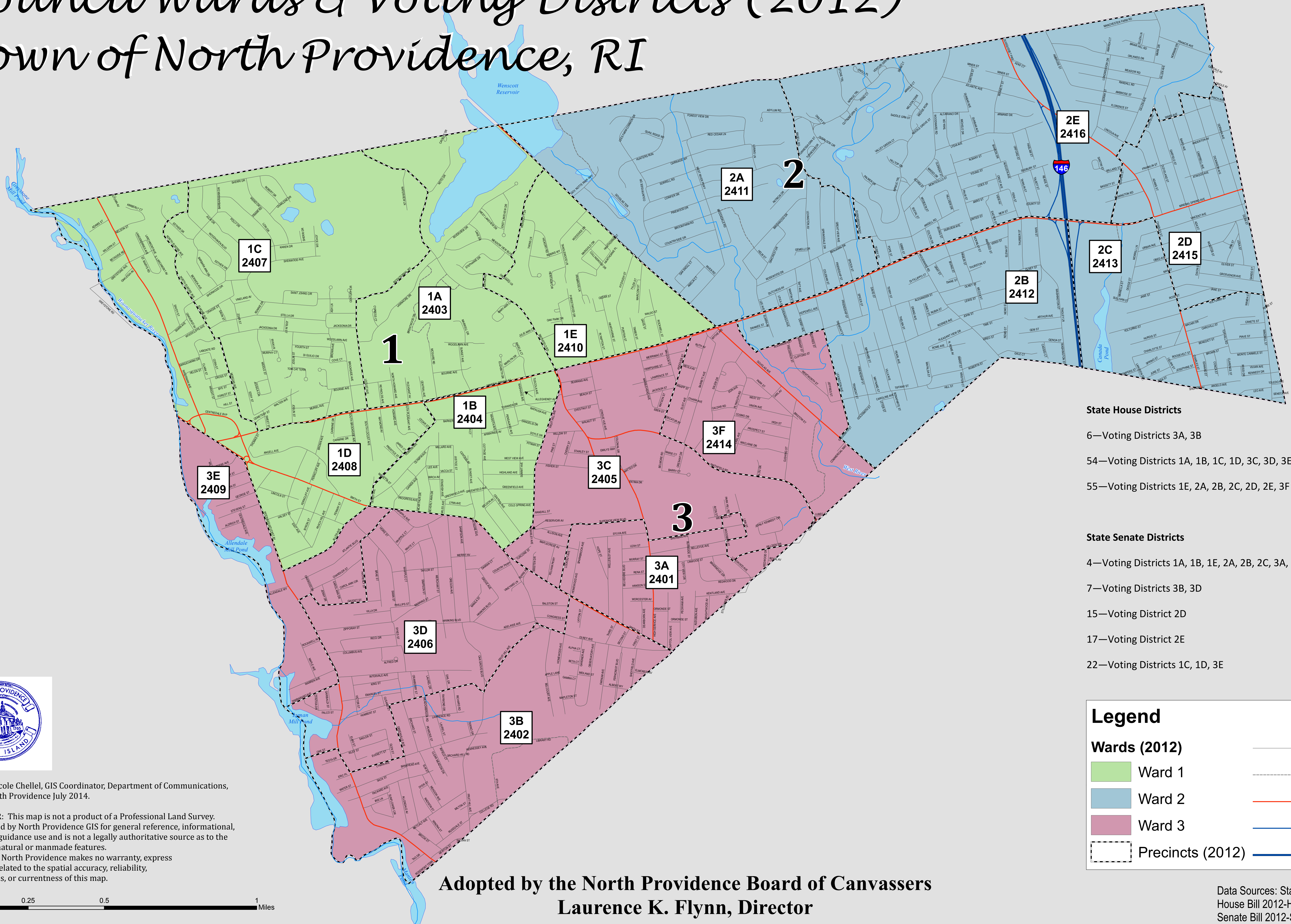



# Council Wards & Voting Districts (2012)

## Town of North Providence, RI



**State House Districts**

6—Voting Districts 3A, 3B

54—Voting Districts 1A, 1B, 1C, 1D, 3C, 3D, 3E

55—Voting Districts 1E, 2A, 2B, 2C, 2D, 2E, 3F

**State Senate Districts**

4—Voting Districts 1A, 1B, 1E, 2A, 2B, 2C, 3A, 3C, 3F

7—Voting Districts 3B, 3D

15—Voting District 2D

17—Voting District 2E

22—Voting Districts 1C, 1D, 3E


**Legend**

<span style="display:inline-block; width:15px; height:15px; background-color:#90EE90; border:1px solid black;"></span> Ward 1	Arterial Roads
<span style="display:inline-block; width:15px; height:15px; background-color:#ADD8E6; border:1px solid black;"></span> Ward 2	Driveways
<span style="display:inline-block; width:15px; height:15px; background-color:#C08080; border:1px solid black;"></span> Ward 3	Major Roads
	Highway Ramps
	Major Highways



SOURCE: Nicole Chellel, GIS Coordinator, Department of Communications, Town of North Providence July 2014.

DISCLAIMER: This map is not a product of a Professional Land Survey. It was created by North Providence GIS for general reference, informational, planning or guidance use and is not a legally authoritative source as to the location of natural or manmade features. The Town of North Providence makes no warranty, express or implied, related to the spatial accuracy, reliability, completeness, or currentness of this map.



**Adopted by the North Providence Board of Canvassers**  
**Laurence K. Flynn, Director**

Data Sources: State of RI, US Census Bureau House Bill 2012-H 7209 SUB A as amended Senate Bill 2012-S 2178 SUB A as amended