




# Map 12 : HISTORIC SITES & DISTRICTS

TOWN OF NORTH PROVIDENCE, RI :: Comprehensive Community Plan, 2012

SOURCE: RIGIS/RIHPC and Town of North Providence Community Comprehensive Plan 1988.  
 DISCLAIMER: This map is not the product of a Professional Land Survey. It was created by MPS for general reference, informational, planning or guidance use, and is not a legally authoritative source as to the location of natural or manmade features. Proper interpretation of this map may require the assistance of appropriate professional services. MPS or the Town of North Providence makes no warranty, express or implied, related to the spatial accuracy, reliability, completeness, or currentness of this map.

<b>A</b> HISTORIC SITES	<b>1</b> HISTORIC DISTRICT
A Greystone Mill	1 Allendale Historic District
B William Angel House	2 Greystone Historic District
C Smith-Cushing House	3 Centerdale Historic District
D Cptn Stephen Olney House	4 Fruit Hill Historic District
E Fruit Hill School/VFW Post	
F Old Lymanville Mill	
G Allendale Mill	
H Old Town Hall	
	— STATE ROADS
	— TOWN ROADS
	~ STREAMS
	▭ PONDS

Mapping and Planning Services MH 7/2012